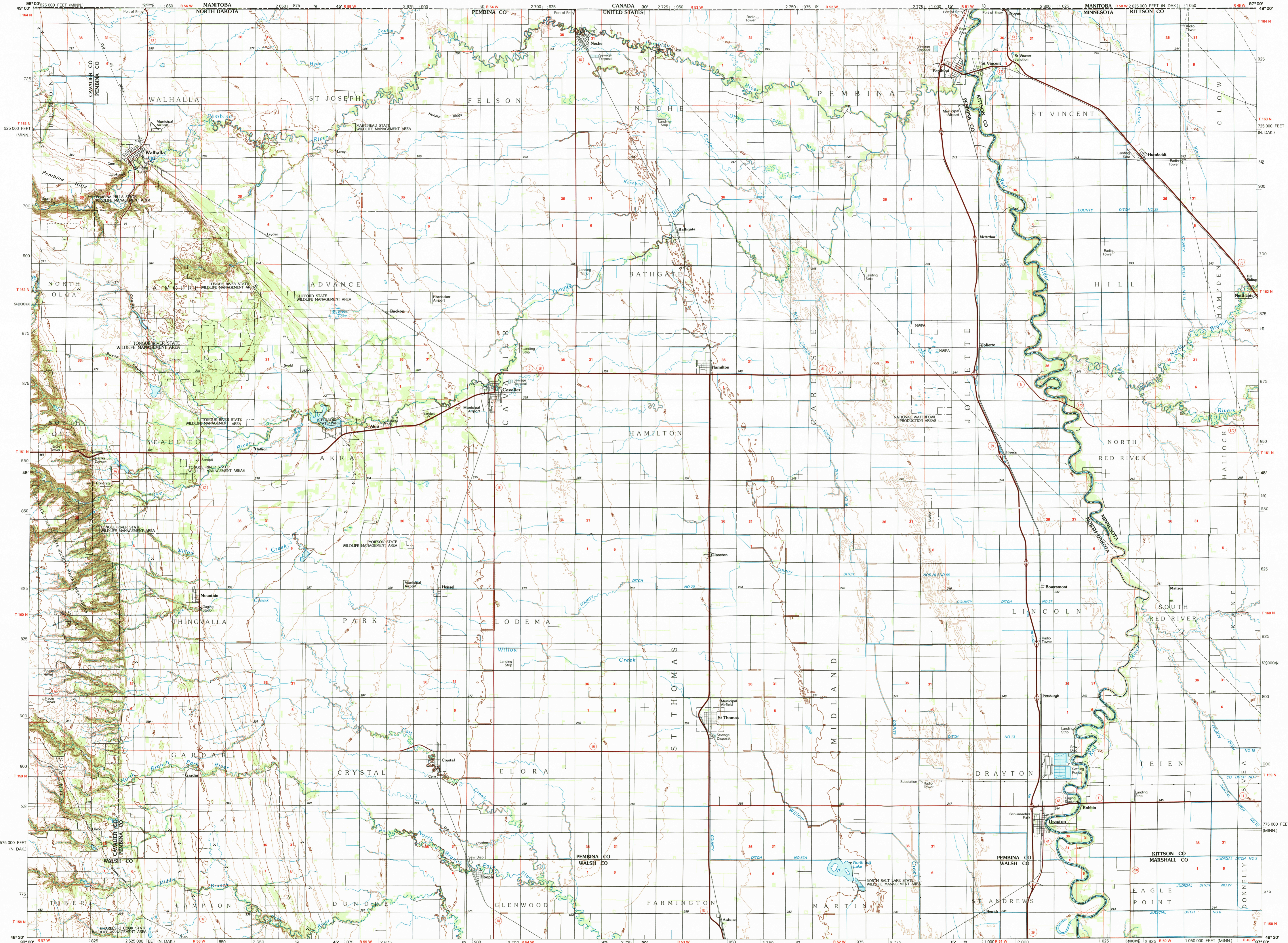


CAVALIER, NORTH DAKOTA-MINNESOTA

30 X 60 MINUTE SERIES (TOPOGRAPHIC)




Cavalier NORTH DAKOTA-MINNESOTA

1:100 000-scale metric topographic map



30 X 60 MINUTE QUADRANGLE SHOWING

- Contours and elevations in meters
- Highways, roads and other manmade structures
- Water features
- Woodland areas
- Geographic names



Produced by the United States Geological Survey
 Compiled from USGS 1:24 000-scale topographic maps dated 1963-1979. Planimetry revised from aerial photographs taken 1981 and other source data. Revised information not field checked. Map edited 1985.
 Projection and 10 000-meter grid, zone 14, Universal Transverse Mercator
 25 000-foot grid ticks based on North Dakota coordinate system, north zone and Minnesota coordinate system, north zone 1927 North American Datum
 To place on the predicted North American Datum 1983, move the projection lines 4 meters north and 26 meters east
 There may be private inholdings within the boundaries of the National or State reservations shown on this map
 Map photospected using 1990 photographs
 No major culture or drainage changes found

CONTOUR INTERVAL 5 METERS
 NATIONAL GEODETIC VERTICAL DATUM OF 1929
 ELEVATIONS SHOWN TO THE NEAREST METER

THIS MAP COMPLIES WITH NATIONAL MAP ACCURACY STANDARDS

| CONVERSION TABLE | | DECLINATION DIAGRAM | | ADJOINING MAPS | | |
|------------------|---------|----------------------|--|----------------|-------------------|---|
| Meters | Feet | Magnetic Declination | | 1 | 2 | 3 |
| 1 | 3.2808 | | | 4 | 5 | |
| 2 | 6.5615 | | | 6 | 7 | 8 |
| 3 | 9.8423 | | | 1 | 2 | 3 |
| 4 | 13.1230 | | | 4 | Landong | |
| 5 | 16.4038 | | | 5 | Hallcock | |
| 6 | 19.6845 | | | 6 | Devils Lake | |
| 7 | 22.9653 | | | 7 | Granton | |
| 8 | 26.2460 | | | 8 | Third River Falls | |
| 9 | 29.5268 | | | | | |
| 10 | 32.8075 | | | | | |

To convert meters to feet multiply by 3.2808
 To convert feet to meters multiply by 0.3048

UTM grid convergence (GN) and magnetic declination (M) at center of map
 Diagram is approximate

FOR SALE BY U.S. GEOLOGICAL SURVEY DENVER, COLORADO 80225, OR RESTON, VIRGINIA 22092

Topographic Map Symbols

- Primary highway, hard surface
- Secondary highway, hard surface
- Light duty road, principal street, hard or improved surface
- Other road or street, track
- Road marker, interstate, U.S. State
- Railroad: standard gauge, narrow gauge
- Bridge: overpass, underpass
- Tunnel: road, railroad
- Built up area, locality, elevation
- Airport, landing field, landing strip
- National boundary
- State boundary
- County boundary
- National or State reservation boundary
- Land grant boundary
- U.S. public lands survey: range, township, section
- Range, township, section line: protracted
- Power transmission line: pipeline
- Dam: dam with lock
- Cemetery, building
- Windmill; water well; spring
- Mine shaft; adit; or cave; mine, quarry, gravel pit
- Compassed, stone area, U.S. location monument
- Ruin; cliff dwelling
- Distorted surface: strip mine, lava, sand
- Contours: index, intermediate; supplementary
- Bathymetric contours: index, intermediate
- Stream, lake: perennial; intermittent
- Rapids, large and small; falls, large and small
- Area to be submerged; marsh, swamp
- Land subject to controlled inundation; woodland
- Swamp, meadow
- Orchard; vineyard

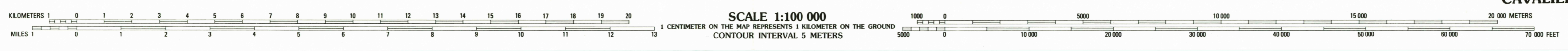
A pamphlet describing topographic maps is available on request

CAVALIER, NORTH DAKOTA-MINNESOTA

48097-E1-TM-100

1985

PHOTOINSPECTED 1990



• AUTHOR—GEOLOGICAL SURVEY, RESTON, VIRGINIA—1992
 KILOMETERS 1 0 1 2 3 4 5 6 7 8 9 10 11 12 13 14 15 16 17 18 19 20
 MILES 1 0 1 2 3 4 5 6 7 8 9 10 11 12 13

APR 1993
 USGS Library
 Reston, VA
 Topo Archive