

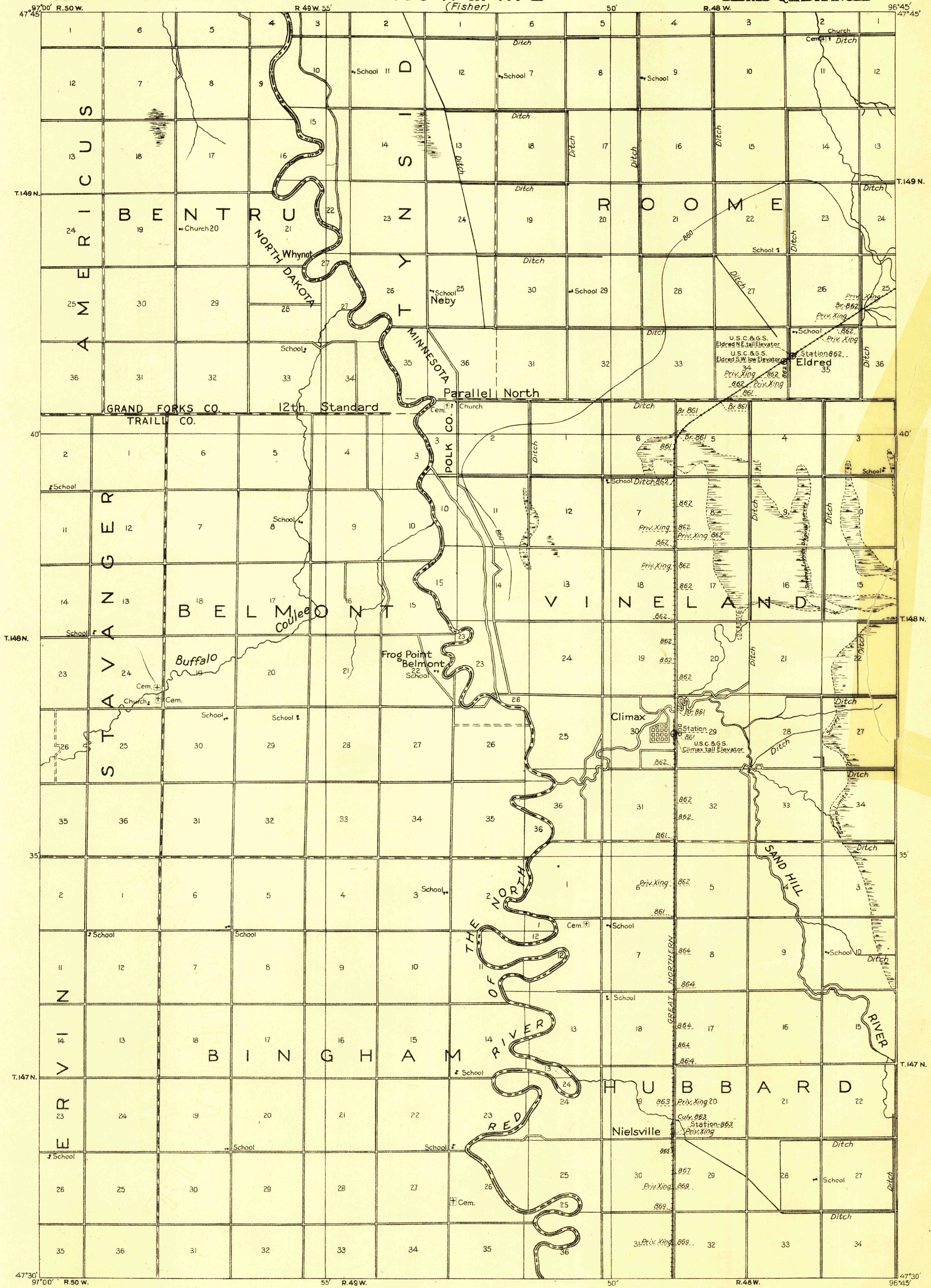
(Grand Forks)

CORPS OF ENGINEERS, U. S. ARMY
PROGRESSIVE MILITARY MAP

ADVANCE SHEET 496-N-III-W/2 (Fisher)

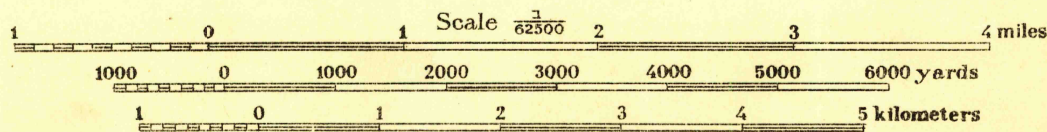
NOT MAPPED BY U. S. G. S.
PRIOR TO 1921

NORTH DAKOTA - MINNESOTA
ELDRED QUADRANGLE



RETURN TO:
USGS AND HISTORICAL MAP ARCHIVES

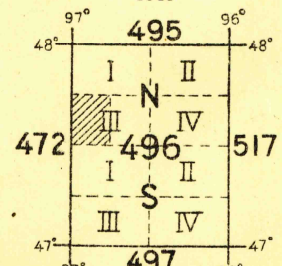
Compiled in office of Department
Engineer, Central Department, 1919.



Contour Interval 20 feet
Datum is mean sea level

NOTE: OFFICERS USING THIS MAP WILL MARK HEREON CORRECTIONS AND ADDITIONS WHICH COME
TO THEIR ATTENTION AND MAIL DIRECT TO "THE CHIEF OF ENGINEERS, WASHINGTON, D.C."

Engineer Reproduction Plant, U. S. Army, Washington Barracks, D. C.
1919



APPROXIMATE MEAN
DECLINATION 1919

Eldred