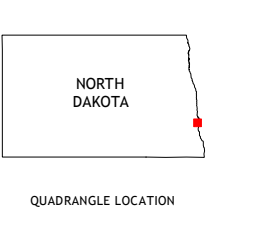
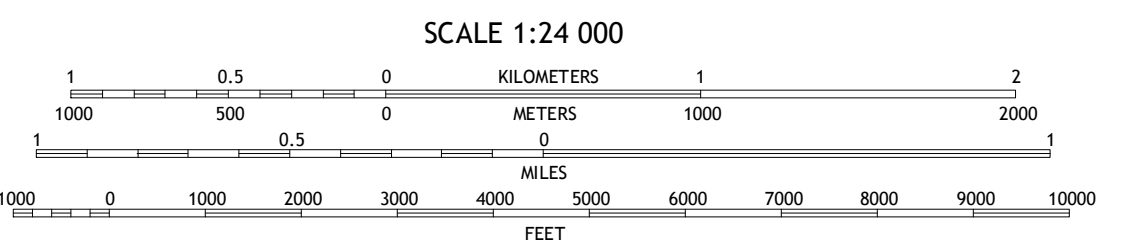
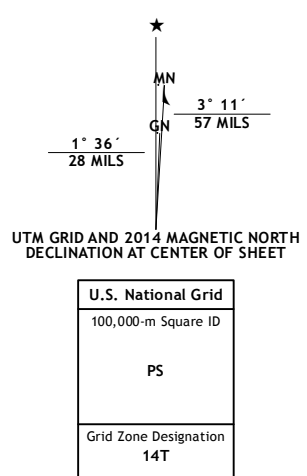


Produced by the United States Geological Survey North American Datum of 1983 (NAD83) World Geodetic System of 1984 (WGS84) Projection and 1 000-meter grid: Universal Transverse Mercator, Zone 14T 10 000-foot ticks: North Dakota Coordinate System of 1983 (south zone), Minnesota Coordinate System of 1983 (central zone)

This map is not a legal document. Boundaries may be generalized for this map scale. Private lands within government reservations may not be shown. Obtain permission before Imagery.....NAIP, July 2012 Roads.....HERE, 02/03 Names.....GNIS, 2013 Hydrography.....National Hydrography Dataset, 2012 Contours.....National Elevation Dataset, 2011 Boundaries.....Multiple sources; see metadata file 1972 - 2013



ROAD CLASSIFICATION

Expressway	Local Connector
Secondary Hwy	Local Road
Ramp	4WD
Interstate Route	US Route
	State Route

ADJOINING QUADRANGLES

1	2	3
4	5	6
7	8	

1 West Fargo North  
2 Fargo North  
3 Diiworth  
4 West Fargo South  
5 Sabin  
6 Norman  
7 Hickson  
8 Comstock

FARGO SOUTH, ND-MN 2014

