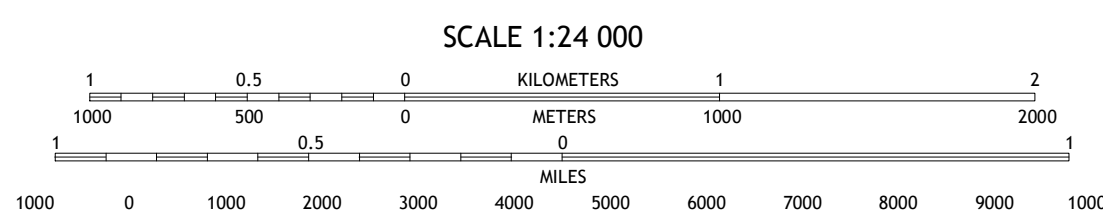
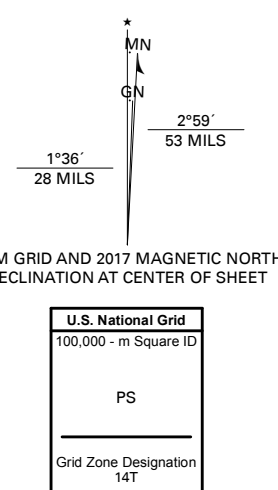


Produced by the United States Geological Survey

North American Datum of 1983 (NAD83) World Geodetic System of 1984 (WGS84) Projection and 1 000-meter grid/Universal Transverse Mercator, Zone 14T

This map is not a legal document. Boundaries may be generalized for this map scale. Private lands within government reservations may not be shown. Obtain permission before entering private lands.

Imagery: NAIP, September 2015 - December 2015; U.S. Census Bureau, 2016; Names: GNS, 1980 - 2017; Hydrography: National Hydrography Dataset, 2004 - 2011; Contours: National Elevation Dataset, 2011; Boundaries: Multiple sources; see metadata file 2014 - 2016; Public Land Survey System: BLM, 2015 - 2016; Wetlands: FWS National Wetlands Inventory 1982



SCALE 1:24 000 CONTOUR INTERVAL 5 FEET NORTH AMERICAN VERTICAL DATUM OF 1988

This map was produced to conform with the National Geospatial Program US Topo Product Standard, 2011. A metadata file associated with this product is draft version 0.6.18

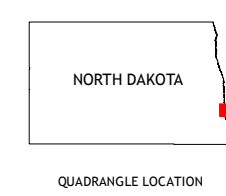


Table with 3 columns and 3 rows showing adjacent quadrangles: 1 West Fargo North, 2 Fargo North, 3 Dilworth, 4 West Fargo South, 5 Sabin, 6 Norman, 7 Hickson, 8 Cornstock

