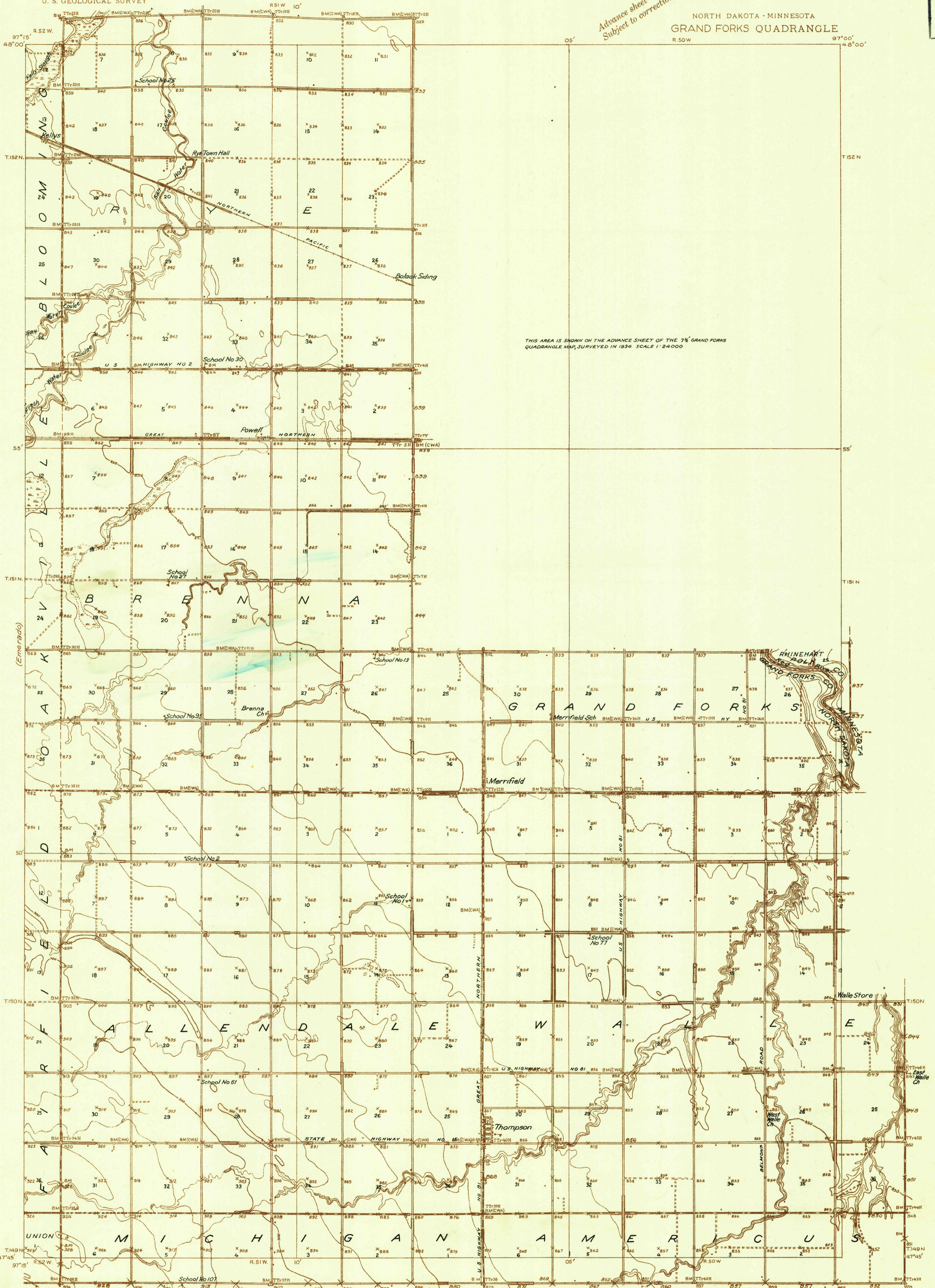


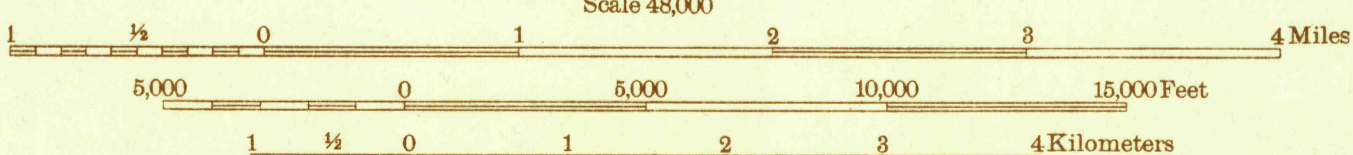
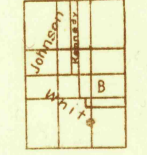
Advance sheet  
Subject to correction

U. S. FILE  
Inspection



THIS AREA IS SHOWN ON THE ADVANCE SHEET OF THE 7 1/2' GRAND FORKS QUADRANGLE MAP, SURVEYED IN 1934. SCALE 1:24,000

Glenn S. Smith, Division Engineer  
Topography by R.W. Blackburn, Daniel Kennedy,  
L.V. Johnson and Tell T. White  
Control by U. S. Geological Survey and  
U. S. Coast and Geodetic Survey  
Surveyed in 1934



Contour interval 10 feet  
Datum is mean sea level

Polyconic projection, 1927 North American datum  
USGS  
Historical File  
Topographic Division

APPROXIMATE MEAN DECLINATION, 1934  
GRAND FORKS, N. DAK-MINN.