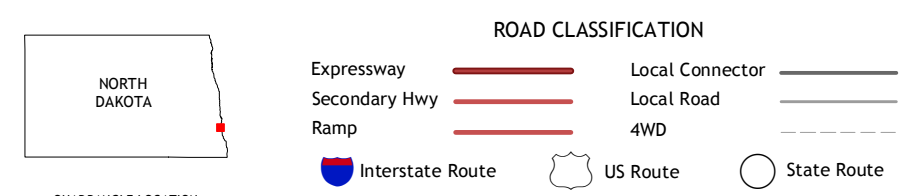
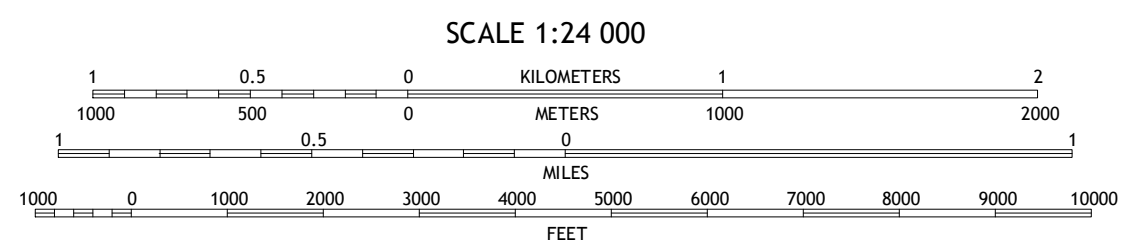
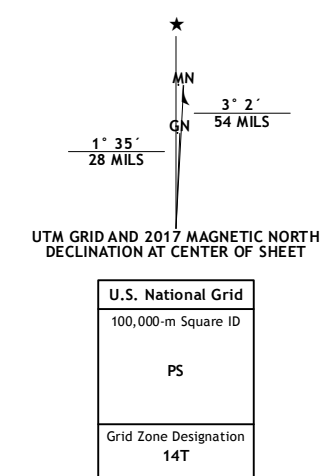


Produced by the United States Geological Survey
North American Datum of 1983 (NAD83)
World Geodetic System of 1984 (WGS84). Projection and 1 000-meter grid: Universal Transverse Mercator, Zone 14T (10 000-foot ticks: North Dakota Coordinate System of 1983 (south zone), Minnesota Coordinate System of 1983 (central zone))

This map is not a legal document. Boundaries may be generalized for this map scale. Private lands within government reservations may not be shown. Obtain permission before imagery.

Imagery.....	NAIP, December 2015
Roads.....	U.S. Census Bureau, 2015 - 2016
Names.....	GNIS, 2016
Hydrography.....	National Hydrography Dataset, 2015
Contours.....	National Elevation Dataset, 2011
Boundaries.....	Multiple sources; see metadata file 1972 - 2016
Public Land Survey System.....	BLM, 2015
Wetlands.....	FWS National Wetlands Inventory 1977 - 2014



1	2	3
4	5	6
7	8	

ADJOINING QUADRANGLES

- 1 West Fargo South
- 2 Fargo South
- 3 Sabin
- 4 Norman
- 5 Comstock
- 6 Walcott
- 7 Christine
- 8 Wolverton

HICKSON, ND-MN
2017

