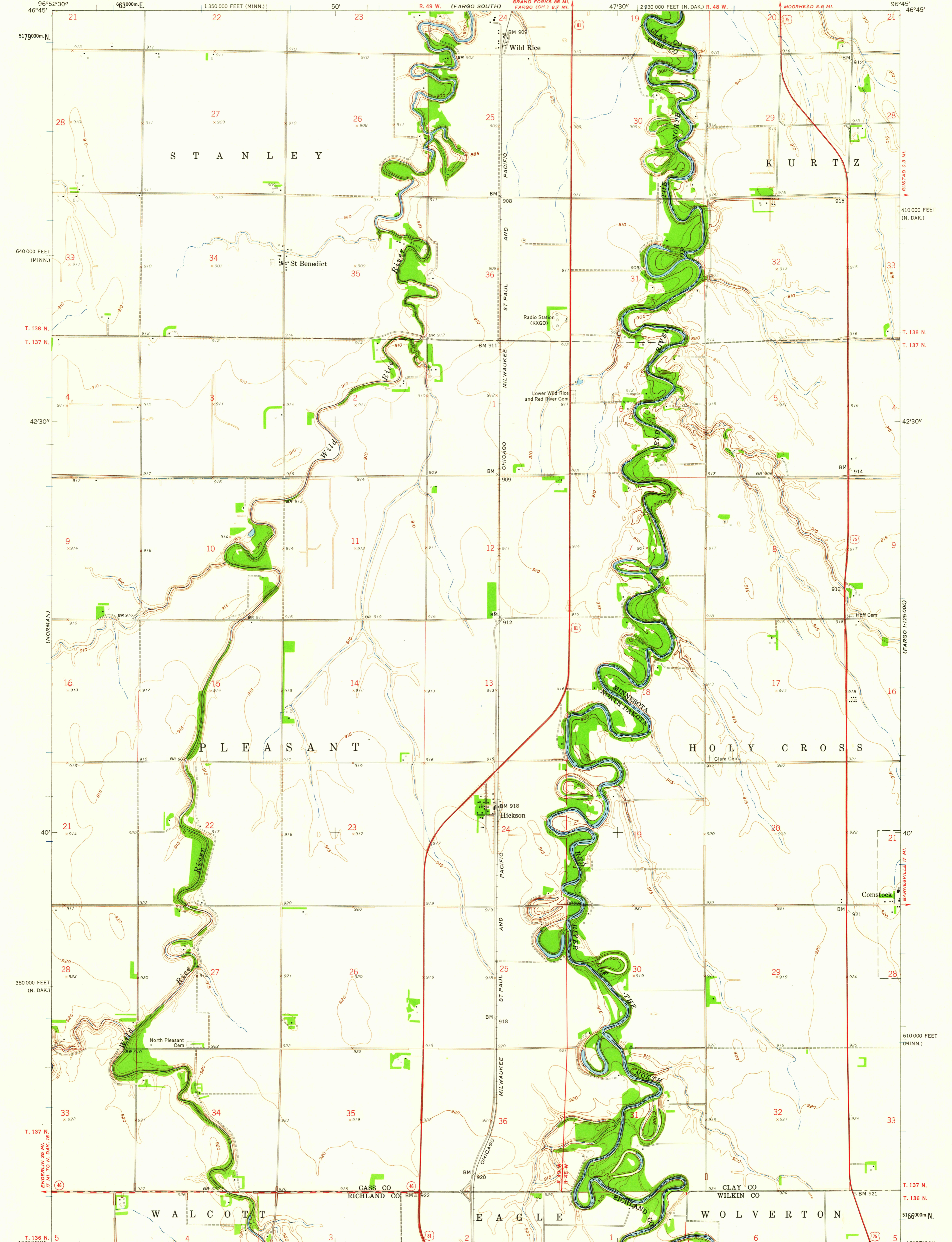
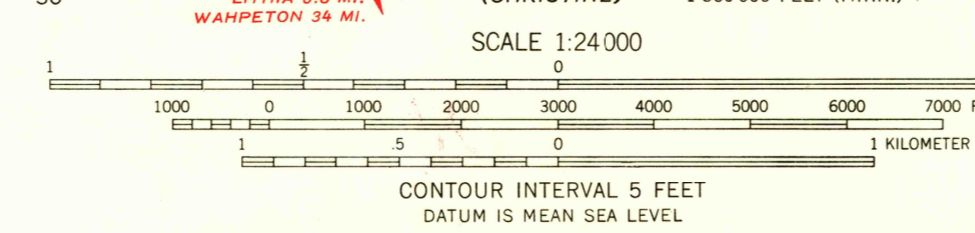
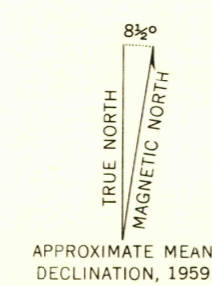


UNITED STATES
DEPARTMENT OF THE INTERIOR
GEOLOGICAL SURVEY

HICKSON QUADRANGLE
NORTH DAKOTA-MINNESOTA
7.5 MINUTE SERIES (TOPOGRAPHIC)



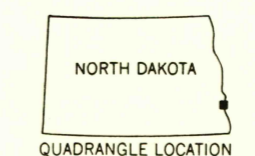
Mapped, edited, and published by the Geological Survey
Control by USGS and USC&GS
Culture and drainage in part compiled from aerial photographs taken 1954. Topography by planetable surveys 1959
Polyconic projection. 1927 North American datum
10,000-foot grids based on North Dakota coordinate system, south zone, and Minnesota coordinate system, central zone
1000-meter Universal Transverse Mercator grid ticks, zone 14, shown in blue



USGS
Historical File
Topographic Division

ROAD CLASSIFICATION

Heavy-duty	Light-duty
Medium-duty	Unimproved dirt
U.S. Route	State Route



THIS MAP COMPLIES WITH NATIONAL MAP ACCURACY STANDARDS
FOR SALE BY U. S. GEOLOGICAL SURVEY, DENVER 25, COLORADO OR WASHINGTON 25, D. C.
AND BY THE STATE WATER CONSERVATION COMMISSION, BISMARCK, NORTH DAKOTA
A FOLDER DESCRIBING TOPOGRAPHIC MAPS AND SYMBOLS IS AVAILABLE ON REQUEST

HICKSON, N. DAK.-MINN.
N 4637.5-W 9645/7.5

U.S.G.S.
FILE GOP
TOPOGRAPHIC DIVISION

SEP 27 1960

1950