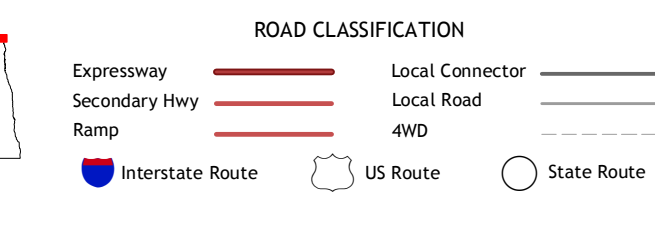
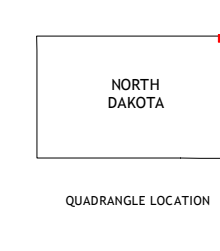
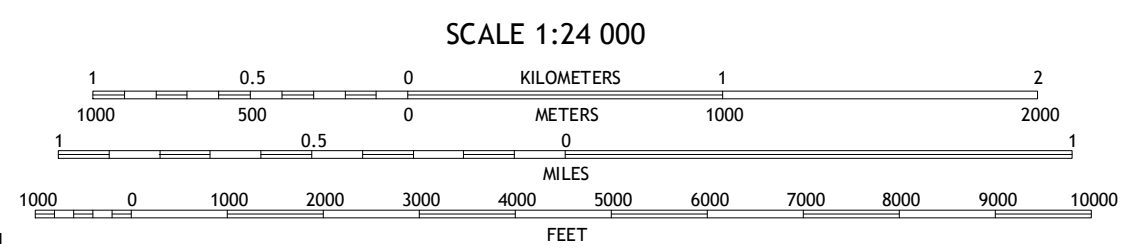
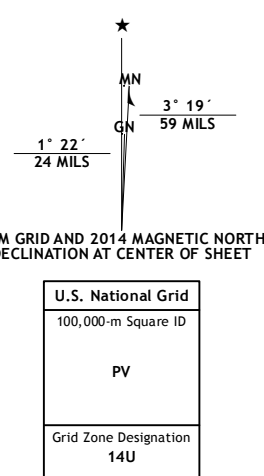


**Produced by the United States Geological Survey**  
North American Datum of 1983 (NAD83)  
World Geodetic System of 1984 (WGS84). Projection and 1 000-meter grid: Universal Transverse Mercator, Zone 14U  
10 000-foot ticks: Minnesota Coordinate System of 1983 (north zone), North Dakota Coordinate System of 1983 (north zone)  
This map is not a legal document. Boundaries may be generalized for this map scale. Private lands within government reservations may not be shown. Obtain permission before entering private lands.

Imagery: N.A.P., May 2010  
Roads: HERE, ©2013  
Names: G.N.S., 2013  
Hydrography: National Hydrography Dataset, 2010  
Contours: National Elevation Dataset, 2011  
Boundaries: Multiple sources; see metadata file 1972\_2013



ADJOINING QUADRANGLES

1	2	3
4	5	6
7	8	

1 Bathgate NE OE N  
2 Pembina OE N  
3 Humboldt OE N  
4 Bathgate NE  
5 Humboldt  
6 Bathgate SE  
7 Joliette  
8 Hill Siding

**PEMBINA, ND-MN**  
2014

