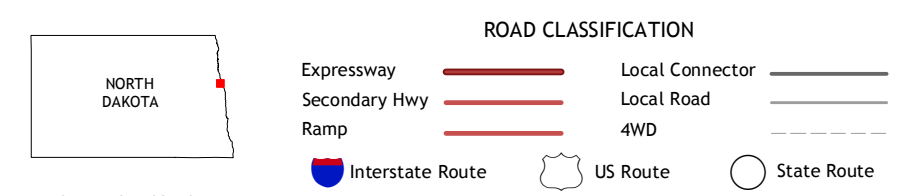
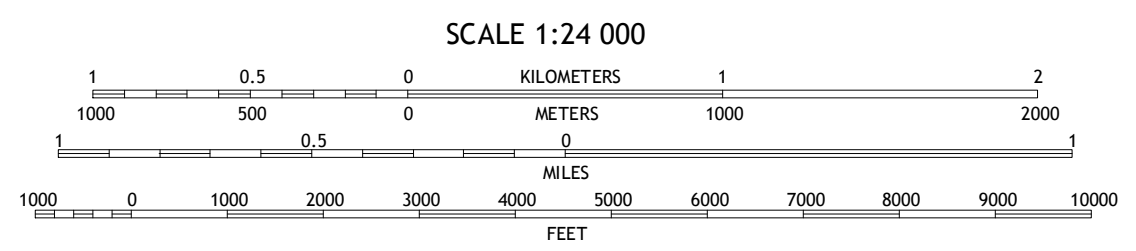
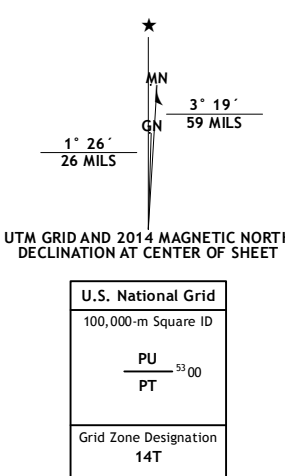


Produced by the United States Geological Survey North American Datum of 1983 (NAD83) World Geodetic System of 1984 (WGS84). Projection and 1 000-meter grid: Universal Transverse Mercator, Zone 14T 10 000-foot ticks: North Dakota Coordinate System of 1983 (north zone), Minnesota Coordinate System of 1983 (north zone)

This map is not a legal document. Boundaries may be generalized for this map scale. Private lands within government reservations may not be shown. Obtain permission before entering private lands.

Imagery: NAIP, June 2012 - July 2012
Roads: HERE, 2013
Names: GNIS, 2013
Hydrography: National Hydrography Dataset, 2012
Contours: National Elevation Dataset, 2011
Boundaries: Multiple sources; see metadata file 1972-2013



ADJOINING QUADRANGLES

1	2	3
4	5	6
7	8	

1 Kelly
2 Grand Forks
3 Mellory
4 Grand Forks SW
5 Bygland
6 Buxton NW
7 Reynolds
8 Climax NW

THOMPSON, ND-MN 2014

