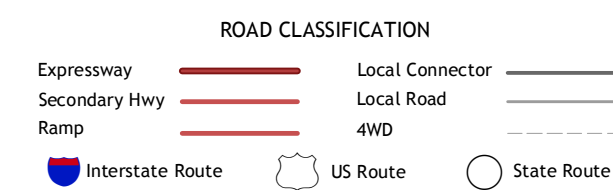
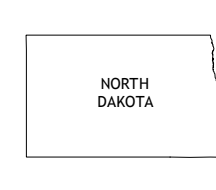
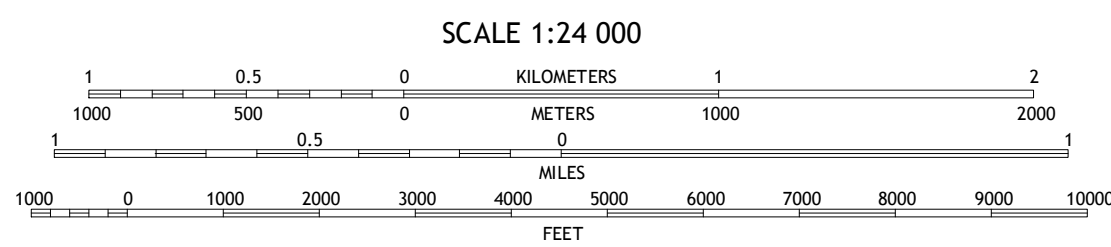



Produced by the United States Geological Survey North American Datum of 1983 (NAD83) World Geodetic System of 1984 (WGS84) Projection and 1000-meter grid: Universal Transverse Mercator, Zone 14T 10 000-foot ticks: Minnesota Coordinate System of 1983 (central zone), North Dakota Coordinate System of 1983 (south zone)

This map is not a legal document. Boundaries may be generalized for this map scale. Private lands within government reservations may not be shown. Obtain permission before entering private lands.

Imagery: NAIP July 2010 HERE ©2013 Names: GNS, 2013 Hydrography: National Hydrography Dataset, 2010 Contours: National Elevation Dataset, 2011 Boundaries: Multiple sources; see metadata file 1972 - 2013



CONTOUR INTERVALS FEET NORTH AMERICAN VERTICAL DATUM OF 1988 This map was produced to conform with the National Geospatial Program US Topo Product Standard, 2011. A metadata file associated with this product is draft version 0.6.16

Table with 8 columns and 2 rows showing adjacent quadrangles. The central quadrangle is highlighted in red.

WAHPETON, ND-MN 2014

