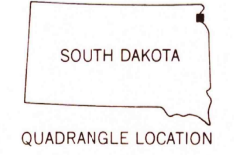
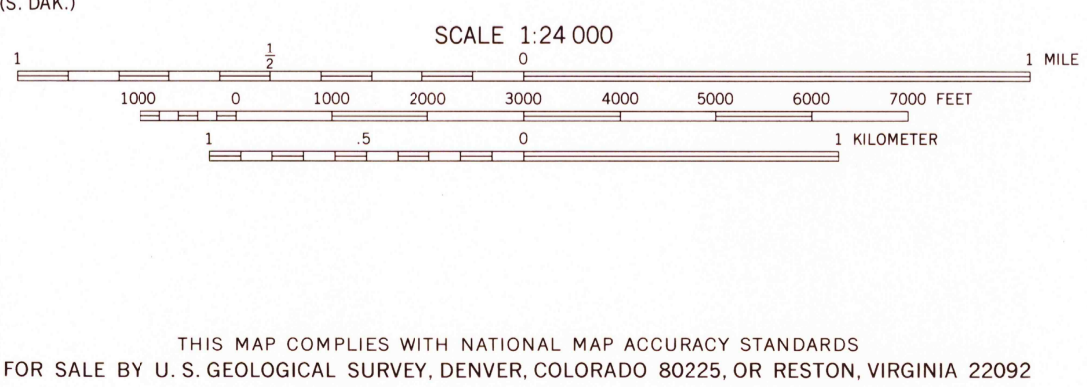
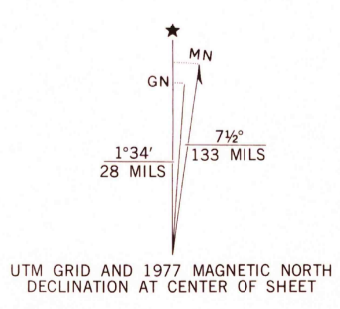


Produced and published by the Geological Survey
in cooperation with the Bureau of Indian Affairs
Orthophotograph prepared from 1:80,000-scale
aerial photograph taken April 24, 1977
Projection: South Dakota coordinate system, north zone
(Lambert conformal conic)
10,000-foot grid ticks based on South Dakota coordinate
system, north zone, and Minnesota coordinate system,
central and south zones
1000-meter Universal Transverse Mercator grid,
zone 14. 1927 North American datum
Photomagey rectified by optical scanning
which may produce double or mismatched images;
use the mean of image positions for map point



PRINCIPAL NUMBERED HIGHWAYS
 Interstate Route U. S. Route State Route

This quadrangle area also covered by
1:24,000-scale topographic map

BROWNS VALLEY, S. DAK.-MINN.
N4530-W9645/7.5

USCS
Historical File
Topographic Division
1977
AMS 6675 III SE-SERIES V073

JUN 26 1979

4000