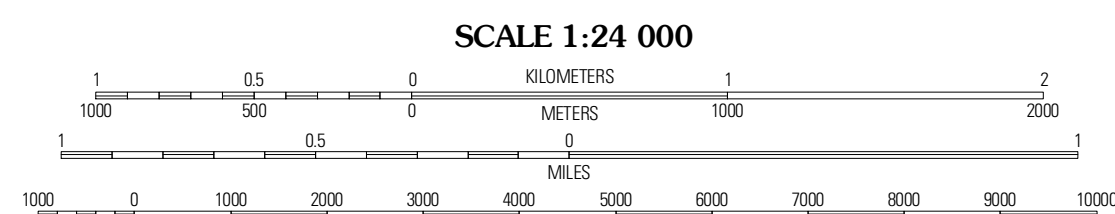
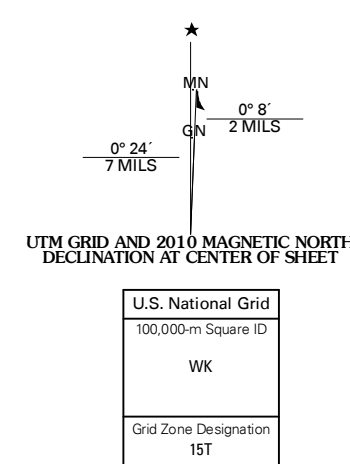




Produced by the United States Geological Survey
North American Datum of 1983 (NAD83)
World Geodetic System of 1984 (WGS84), Projection and
1 000-foot ticks: Wisconsin Coordinate System of 1983
(central zone) and Minnesota Coordinate System of 1983
(south zone)

Imagery: NIP, June 2009
Roads: 62006-2010 Tele Atlas
Names: GNSI, 2008
Hydrography: National Hydrography Dataset, 2009
Contours: National Elevation Dataset, 1998



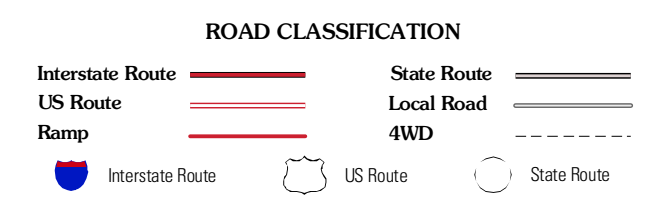
CONTOUR INTERVAL 20 FEET
NORTH AMERICAN VERTICAL DATUM OF 1988
This map was produced to conform with version 0.5.10 of the
draft USGS Standards for 7.5-Minute Quadrangle Maps.
A metadata file associated with this product is draft version 0.5.11



QUADRANGLE LOCATION

Diamond Bluff East	Elsworth	Waverly
Red Wing	Bay City	Maden Rock
Goodhue East	Lake City NW	Lake City

ADJOINING 7.5' QUADRANGLES



BAY CITY, WI-MN
2010