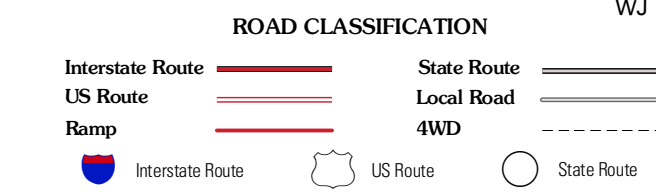
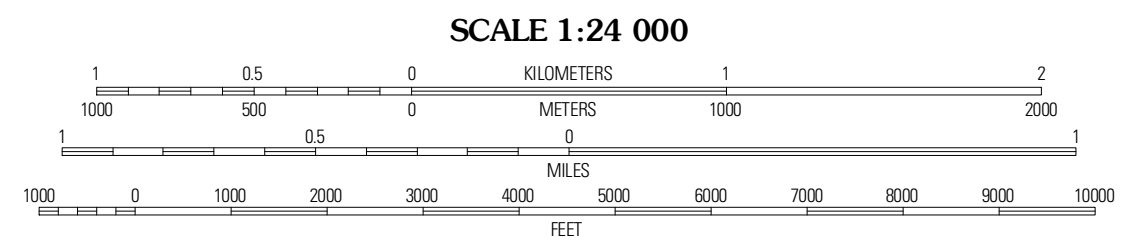
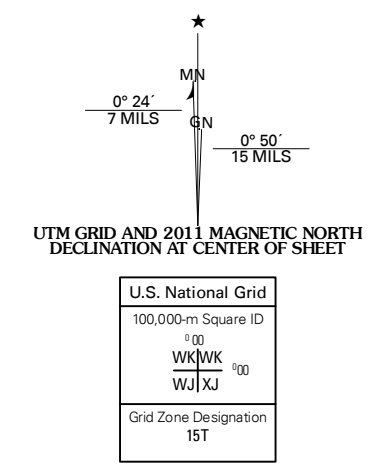


Produced by the United States Geological Survey  
North American Datum of 1983 (NAD83)  
World Geodetic System of 1984 (WGS84). Projection and  
1 000-meter grid: Universal Transverse Mercator, Zone 15T  
10 000-foot ticks: Wisconsin Coordinate System of 1983  
(central zone), Minnesota Coordinate System of 1983 (south  
zone)

Imagery:.....NAIP, August 2008  
Roads:.....©2006-2010 Tele Atlas  
Names:.....National Hydrography Dataset, 2010  
Hydrography:.....National Hydrography Dataset, 2008  
Contours:.....National Elevation Dataset, 2000



ADJOINING 7.5' QUADRANGLES

Alma	Cream	Waumound
Weaver	Cochrane	Fontaine City
Altura	Rollingstone	Winoona West