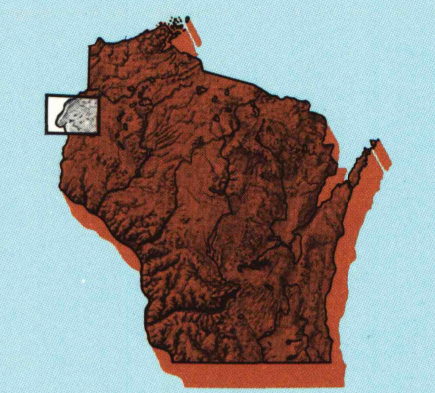



Grantsburg WISCONSIN-MINNESOTA

1:100 000-scale metric
topographic map



30 X 60 MINUTE QUADRANGLE
SHOWING

- Contours and elevations in meters
- Highways, roads and other manmade structures
- Water features
- Woodland areas
- Geographic names



GEOLOGICAL SURVEY

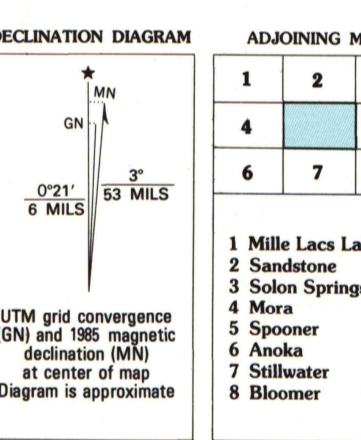
1985
PHOTOINSPECTED 1986

Produced by the United States Geological Survey
 Compiled from USGS 1:24 000-scale topographic maps dated 1982-1983. Map edited 1985.
 Projection and 10 000-meter grid, zone 15, Universal Transverse Mercator.
 25 000-foot grid ticks based on Wisconsin coordinate system, north and central zones and Minnesota coordinate system, central zone.
 To place on the predicted North American Datum 1983, move the projection lines 8 meters north and 15 meters east.
 There may be private inholdings within the boundaries of the National or State reservations shown on this map.
 Map photoinspected using 1986 photographs.
 No major culture or drainage changes found.

CONTOUR INTERVAL 10 METERS
 NATIONAL GEODETIC VERTICAL DATUM OF 1929
 ELEVATIONS SHOWN TO THE NEAREST METER
 THIS MAP COMPLIES WITH NATIONAL MAP ACCURACY STANDARDS

Meters	Feet
1	3.2808
2	6.5617
3	9.8425
4	13.1234
5	16.4042
6	19.6850
7	22.9659
8	26.2467
9	29.5275
10	32.8084

To convert meters to feet multiply by 3.2808
 To convert feet to meters multiply by 0.3048



ADJOINING MAPS		
1	2	3
4	5	6
7	8	

1 Mills Lacs Lake
 2 Sandstone
 3 Solon Springs
 4 Morse
 5 Spooner
 6 Anoka
 7 Stillwater
 8 Bloomer

FOR SALE BY U.S. GEOLOGICAL SURVEY
 DENVER, COLORADO 80225, OR RESTON, VIRGINIA 22092

Topographic Map Symbols

- Primary highway, hard surface
- Secondary highway, hard surface
- Light duty road, principal street, hard or improved surface
- Other road or street, trail
- Route marker: Interstate, U.S., State
- Railroad: standard gage; narrow gage
- Bridge; overpass; underpass
- Canal; road; railroad
- Built up area, locality, elevation
- Airport; landing field; landing strip
- National boundary
- State boundary
- County boundary
- National or State reservation boundary
- Land grant boundary survey
- U.S. public lands survey: range, township, section
- Range, township, section line: stratified
- Power transmission line: pipeline
- Dam; dam with lock
- Cemetery; building
- Windmill; water well; spring
- Mine shaft; salt or cave; mine, quarry; gravel pit
- Campground; picnic area; U.S. tourism monument
- Ruin; cliff dwelling
- Distorted surface: strip mine, lava, sand
- Contours: index; intermediate; supplementary
- Bathymetric contours: index; intermediate
- Stream, lake; perennial; intermittent
- Rapid; large and small; falls; levee and small
- Area to be submerged; marsh; swamp
- Land subject to controlled inundation; woodland
- Scrub; mangrove
- Orchard; vineyard

A pamphlet describing topographic maps is available on request

3005-98.03x
SET 2-153