

Produced by the United States Geological Survey North American Datum of 1983 (NAD83) World Geodetic System of 1984 (WGS84) Projection and 1000-meter grid: Universal Transverse Mercator, Zone 15T 10 000-foot ticks: Wisconsin Coordinate System of 1983 (south and central zones), Minnesota Coordinate System of 1983 (south zone)

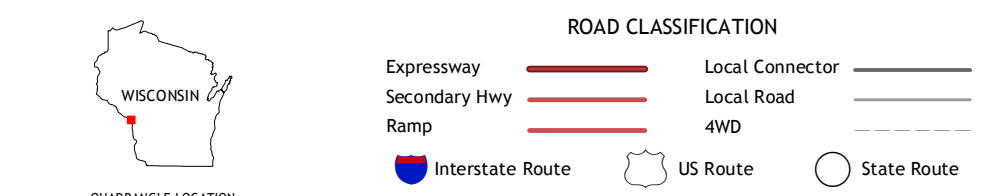
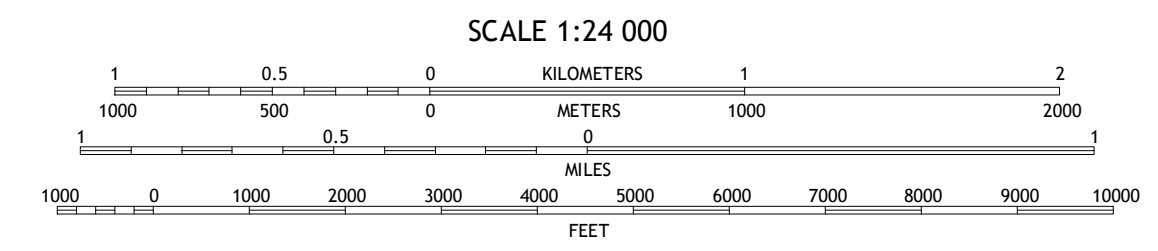
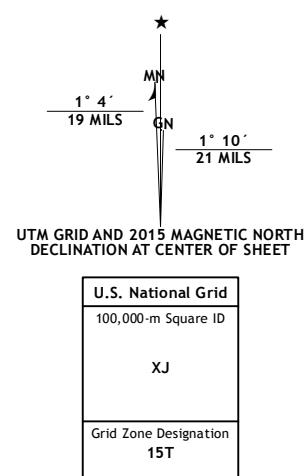


Table with 8 columns and 2 rows showing adjacent quadrangles: 1 Trempealeau, 2 Galvestone, 3 Stevensville, 4 Pichwick, 5 Onalaska, 6 Mound Prairie, 7 La Crescent, 8 La Crosse

