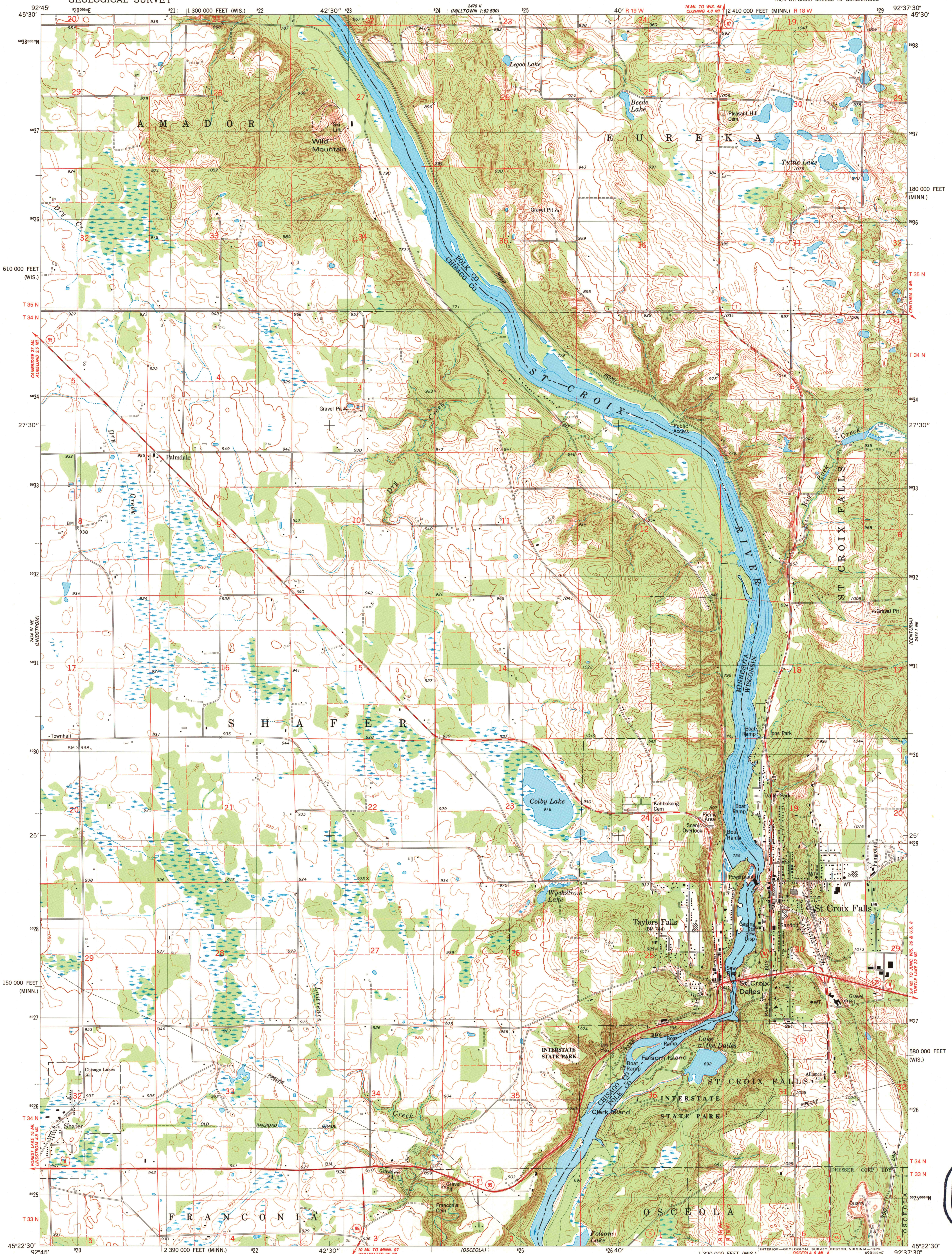
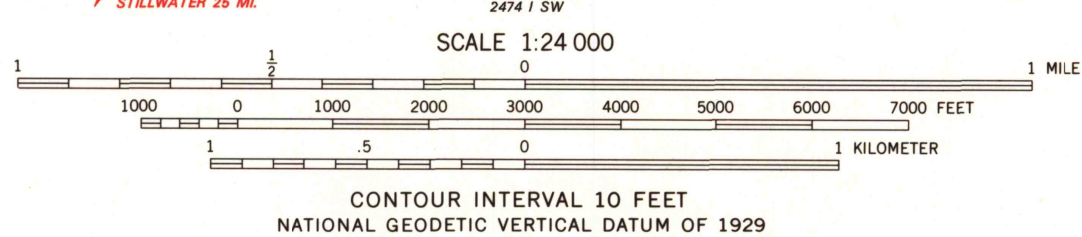
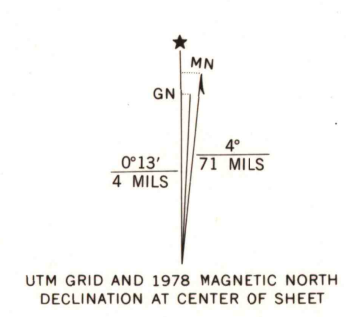


UNITED STATES
DEPARTMENT OF THE INTERIOR
GEOLOGICAL SURVEY

ST. CROIX DALLES QUADRANGLE
WISCONSIN-MINNESOTA
7.5 MINUTE SERIES (TOPOGRAPHIC)
NW 1/4 ST. CROIX DALLES 15' QUADRANGLE



Mapped, edited, and published by the Geological Survey in cooperation with the Wisconsin Division of Highways and Wisconsin Geological and Natural History Survey
Control by USGS and NOS/NOAA
Topography by photogrammetric methods from aerial photographs taken 1975. Field checked 1976. Map edited 1978
Hydrography compiled from information furnished by Wisconsin Department of Natural Resources
Projection: Minnesota coordinate system, central zone (Lambert conformal conic)
10,000-foot grid ticks based on Minnesota coordinate system, central zone and Wisconsin coordinate system central zone
1000-meter Universal Transverse Mercator grid, zone 15
1927 North American datum
Fine red dashed lines indicate selected fence and field lines where generally visible on aerial photographs. This information is unchecked



ROAD CLASSIFICATION

Primary highway, hard surface	Light-duty road, hard or improved surface
Secondary highway, hard surface	Unimproved road
Interstate Route	U. S. Route
	State Route

ST. CROIX DALLES, WIS.-MINN.
NW 1/4 ST. CROIX DALLES 15' QUADRANGLE
N4522.5-W9237.5/7.5
1978
AMS 7474 1 NW-SERIES V82

USGS AND HISTORICAL
MAP ARCHIVES
SEP 22 1995
REC'D FILE COPY

